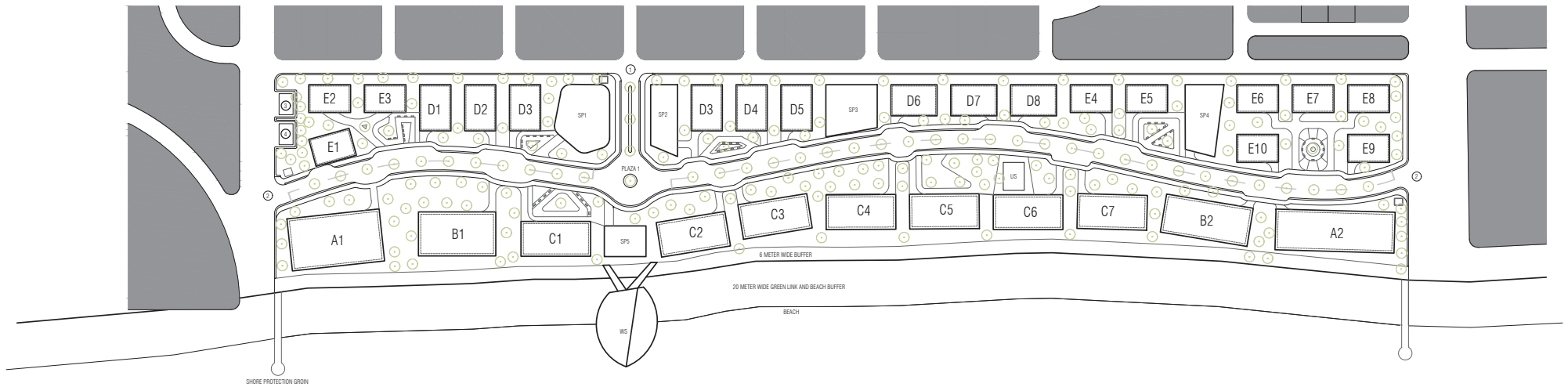


ANNEX I

Map of the land allocated in Hithadhoo as Hadhdhoo Tourism Zone



LOT #	TYPE	AREA	MAX HEIGHT
A1 - A2	HOTEL	10000 SQFT	4 FLR / 14.0 M
B1 - B2	HOTEL	7000 SQFT	4 FLR / 14.0 M
C1 - C7	GUEST HOUSE	5000 SQFT	4 FLR / 14.0 M
D1 - D8	GUEST HOUSE	3000 SQFT	4 FLR / 14.0 M
E1 - E10	GUEST HOUSE	2400 SQFT	4 FLR / 14.0 M

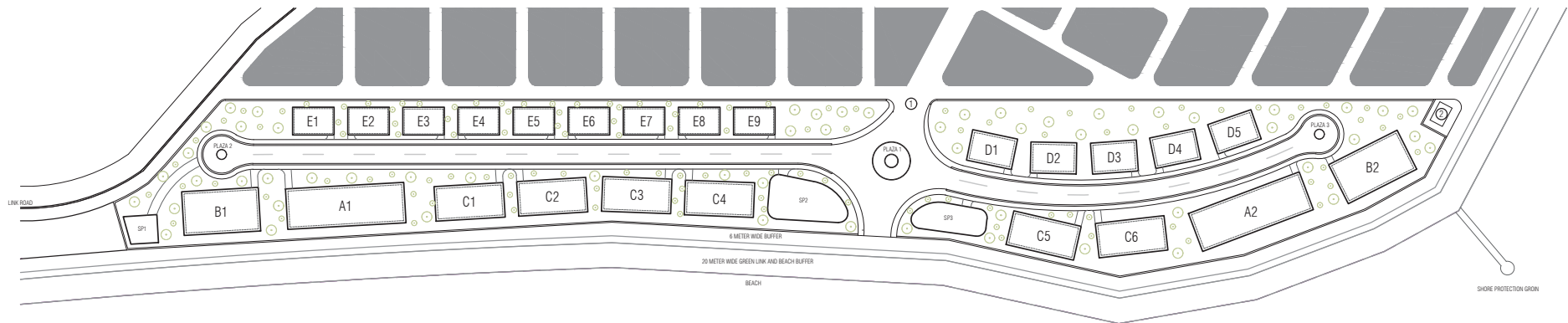
- SP1 - SP5: SUPPORT BUILDING
 WS: OVER WATER AND BEACH PAVILION
 US: UTILITY SERVICE
 ① MAIN ACCESS ENTRY & EXIT
 ② CONTROLLED SERVICE ACCESS
 ③ POWER TRANSFORMER STATION
 ④ WASTE COLLECTION POINT

HITHADHOO TOURISM ZONE S2 PLOT ARRANGEMENT



ANNEX II

Map of the land allocated in Feydhoo as Dhigihere Tourism Zone



LOT #	TYPE	AREA	MAX HEIGHT
A1 - A2	HOTEL	10000 SQFT	4 FLR / 14.0 M
B1 - B2	HOTEL	7000 SQFT	4 FLR / 14.0 M
C1 - C6	GUEST HOUSE	5000 SQFT	4 FLR / 14.0 M
D1 - D5	GUEST HOUSE	3000 SQFT	4 FLR / 14.0 M
E1 - E9	GUEST HOUSE	2400 SQFT	4 FLR / 14.0 M

- SP1 - SP3; SUPPORT BUILDING
 ① MAIN ACCESS ENTRY & EXIT
 ② WASTE COLLECTION POINT

FEYDHOO TOURISM ZONE S4 PLOT ARRANGEMENT



ANNEX III

Map of the land allocated in Hulhudhoo as Maafishi Tourism Zone

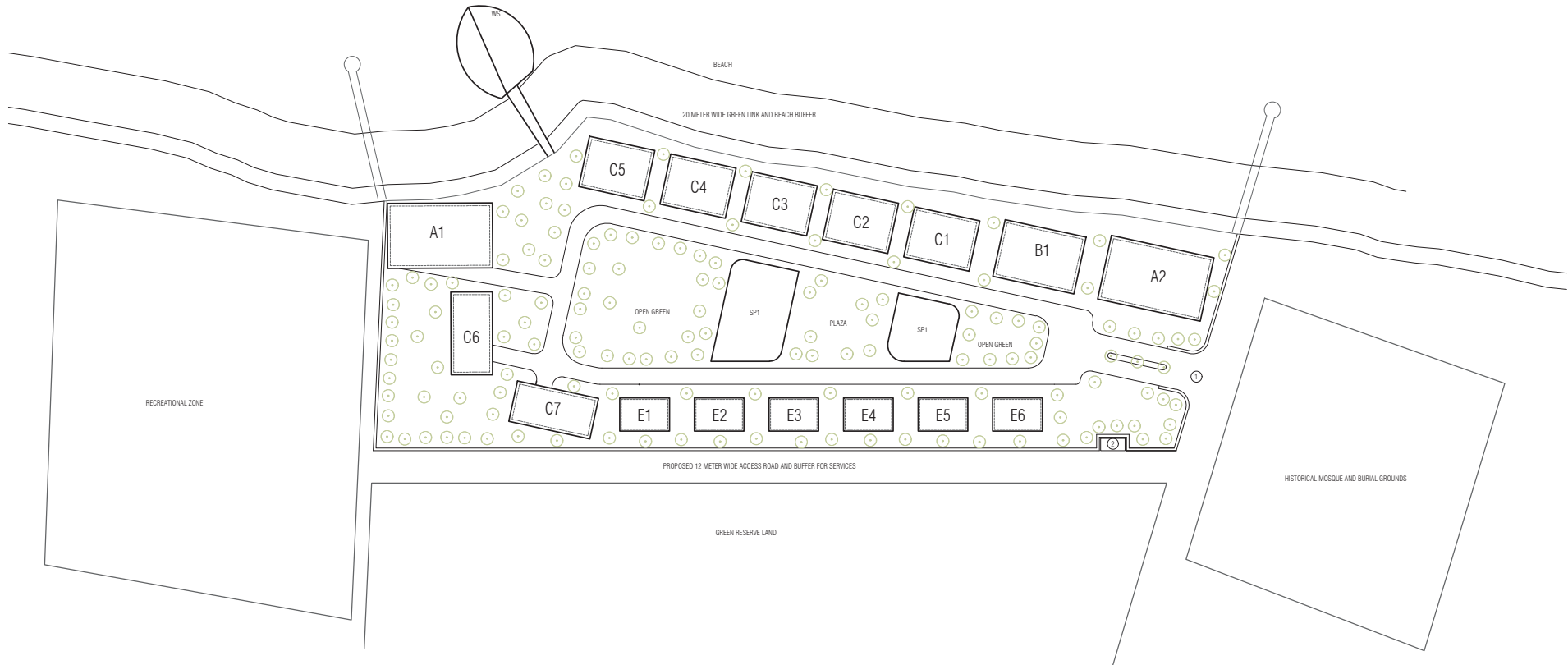


HULHUDHOO TOURISM ZONE S6 PLOT ARRANGEMENT



ANNEX IV

Map of the land allocated in Meedhoo as Mulimathi Tourism Zone



LOT #	TYPE	AREA	MAX HEIGHT
A1 - A2:	HOTEL	10000 SQFT	4 FLR / 14.0 M
B1 - B2:	HOTEL	7000 SQFT	4 FLR / 14.0 M
C1 - C5:	GUEST HOUSE	5000 SQFT	4 FLR / 14.0 M
C6 - C7:	GUEST HOUSE	5000 SQFT	4 FLR / 14.0 M
E1 - E6:	GUEST HOUSE	2400 SQFT	4 FLR / 14.0 M

- SP1 - SP2: SUPPORT BUILDING
 WS: OVER WATER AND BEACH PAVILION
 ① MAIN ACCESS ENTRY & EXIT
 ② WASTE COLLECTION POINT

MEEDHOO TOURISM ZONE S1 PLOT ARRANGEMENT

